

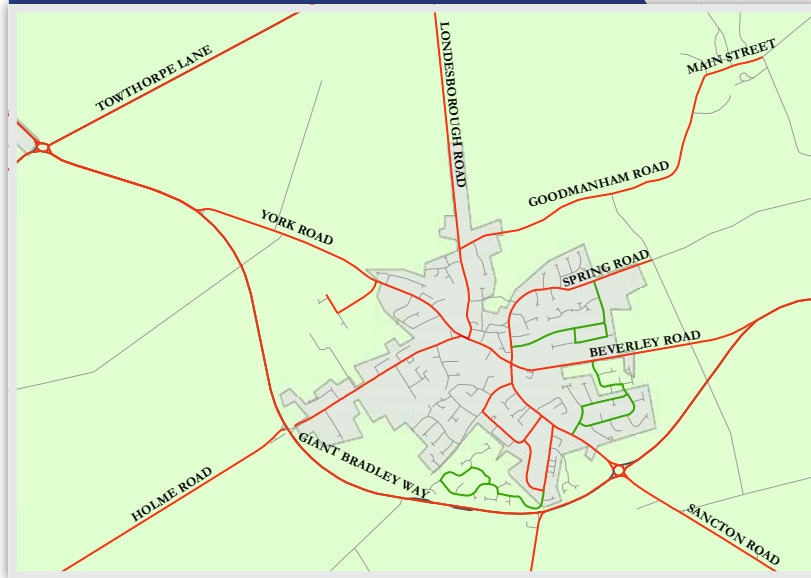
Make time for winter

» Your guide to staying safe on East Riding's roads

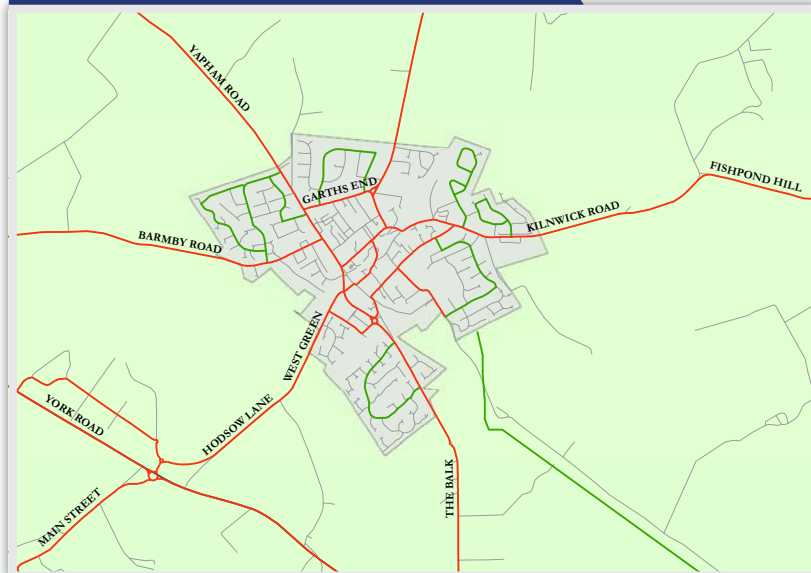
Market Weighton and Pocklington

For further information and to download detailed mapping visit www.eastriding.gov.uk/winter

Market Weighton street salting map

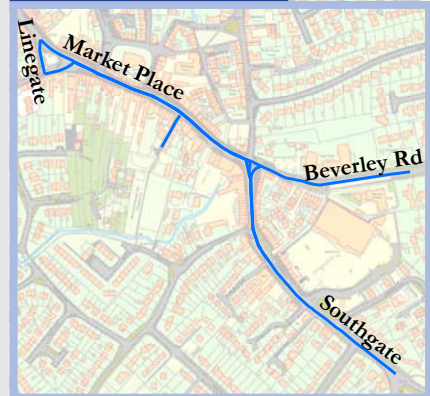


Pocklington street salting map



Footway salting maps

Market Weighton



Pocklington



PRECAUTIONARY NETWORK

The precautionary network (shown in red) is treated in anticipation of ice forming.

SECONDARY NETWORK

The secondary network (shown in green) is normally treated when snow or ice is likely beyond midday.

STRATEGIC FOOTWAYS

The strategic footways (shown in blue) are normally treated when snow or ice is likely beyond midday.