

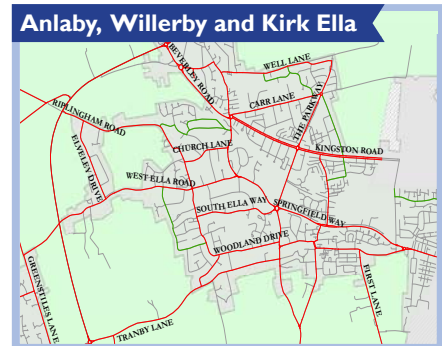
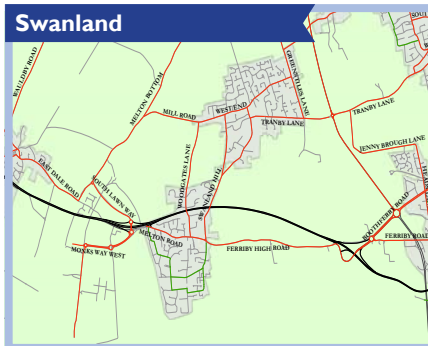
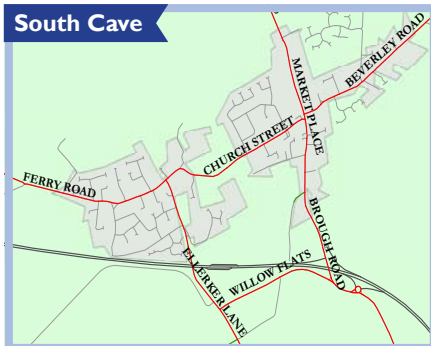
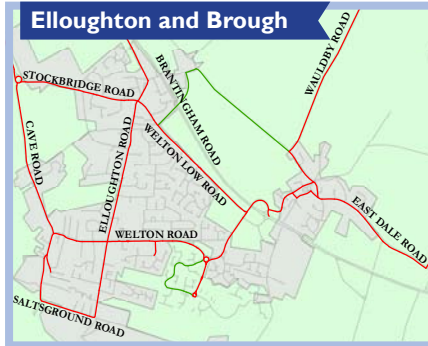
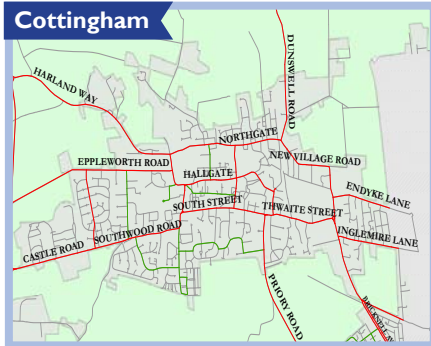
# Make time for winter

» Your guide to staying safe on East Riding's roads

## Haltemprice and Hunsley

For further information and to download detailed mapping visit [www.eastriding.gov.uk/winter](http://www.eastriding.gov.uk/winter)

### Street salting maps



### Footway salting maps

#### Brough



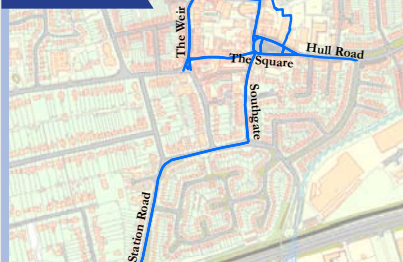
#### Kirk Ella



#### Anlaby



#### Hessele



#### Cottingham



#### Willerby



#### PRECAUTIONARY NETWORK

The precautionary network (shown in red) is treated in anticipation of ice forming.

#### SECONDARY NETWORK

The secondary network (shown in green) is normally treated when snow or ice is likely beyond midday.

#### STRATEGIC FOOTWAYS

The strategic footways (shown in blue) are normally treated when snow or ice is likely beyond midday.