

# Make time for winter

» Your guide to staying safe on East Riding's roads

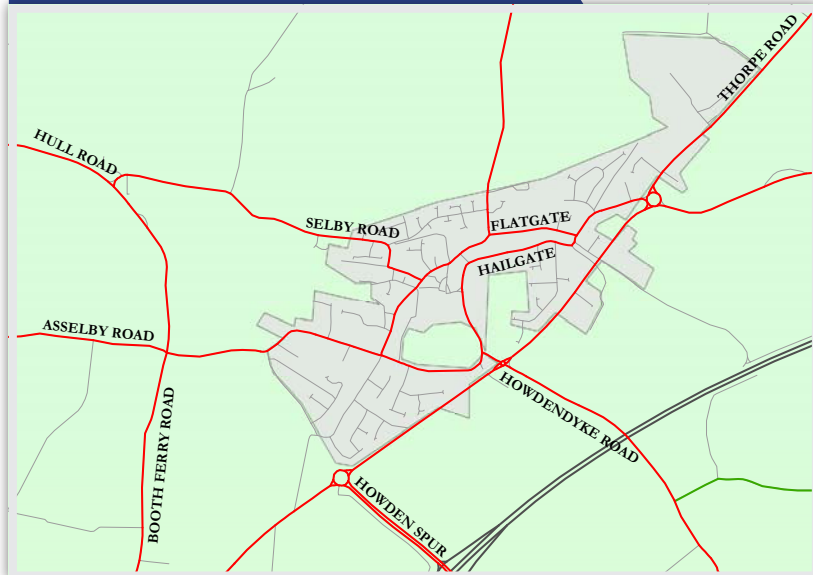
## Goole and Howdenshire

For further information and to download detailed mapping visit [www.eastriding.gov.uk/winter](http://www.eastriding.gov.uk/winter)

### Goole street salting map

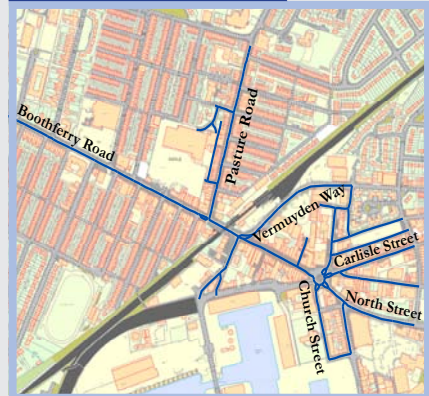


### Howden street salting map

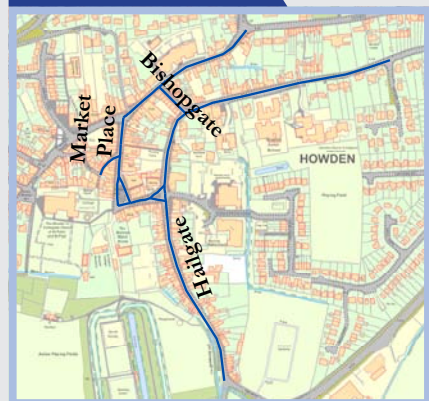


### Footway salting maps

#### Goole



#### Howden



#### Snaith



#### PRECAUTIONARY NETWORK

The precautionary network (shown in red) is treated in anticipation of ice forming.

#### SECONDARY NETWORK

The secondary network (shown in green) is normally treated when snow or ice is likely beyond midday.

#### STRATEGIC FOOTWAYS

The strategic footways (shown in blue) are normally treated when snow or ice is likely beyond midday.